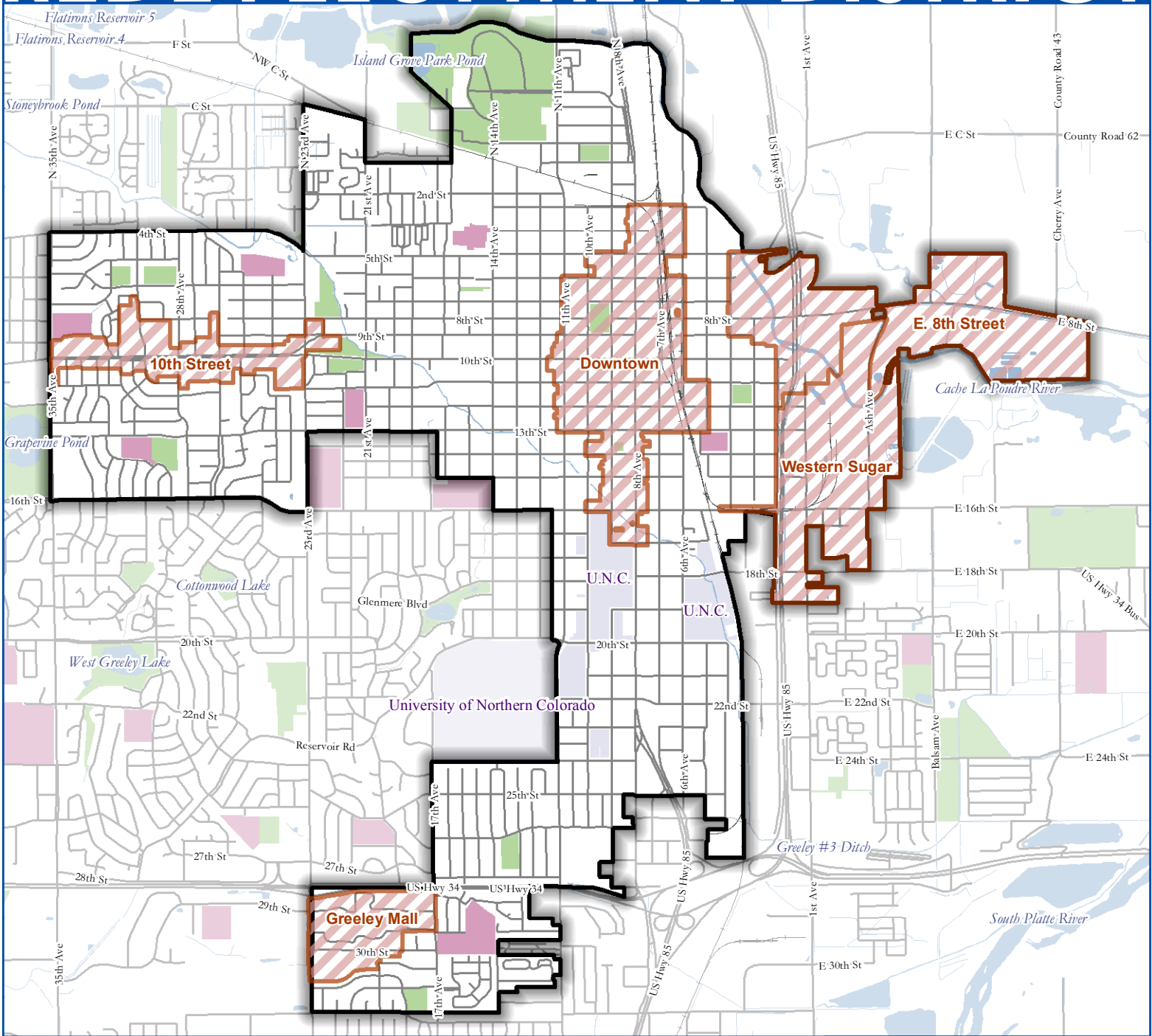








# REDEVELOPMENT DISTRICT



Created: December 29, 2010  
By: Planning, GIS

## Legend

-  2010 Urban Renewal Boundary
-  Public Schools
-  Railroad
-  Universities
-  Waterbodies
-  Parklands

 TIF Districts

**GURA**  
10th Street  
Western Sugar  
Greeley Mall  
E. 8th Street

**Other**  
Downtown

### Notes:

All planimetric data was digitized from aerial photographs dated 1987, 1992, 1995, 2000, and 2005. Updates are continual and data representations will change over time. This product is not necessarily accurate to engineering or surveying standards but does meet National Mapping Accuracy Standards (NMAS). The information contained within this document is not intended to be used for the preparation of construction documents.

Information contained on this document remains the property of the City of Greeley. Copying any portion of this map without the written permission of the City of Greeley is strictly prohibited.

